











# IONIA COUNTY RAILS TO TRAILS BOSTON TOWNSHIP

# 3

1 inch equals 4,287 feet

### Legend

-  Rails to Trails
-  Section Lines
- Roads**
- Type**
-  AllSeason
-  Gravel
-  Paved
-  Private
-  StateHwy
-  Street
-  CountyParcels
-  Rivers & Lakes



IONIA COUNTY MAPPING & GIS  
(616) 527-5373

Copyright, County of Ionia, 2009.  
All rights reserved. All information  
is provided "as-is". The County of  
Ionia makes no warranties of any  
kind, including, but not limited to  
warranties of accuracy, fitness for  
particular purpose or of a recipient's  
right of use.

