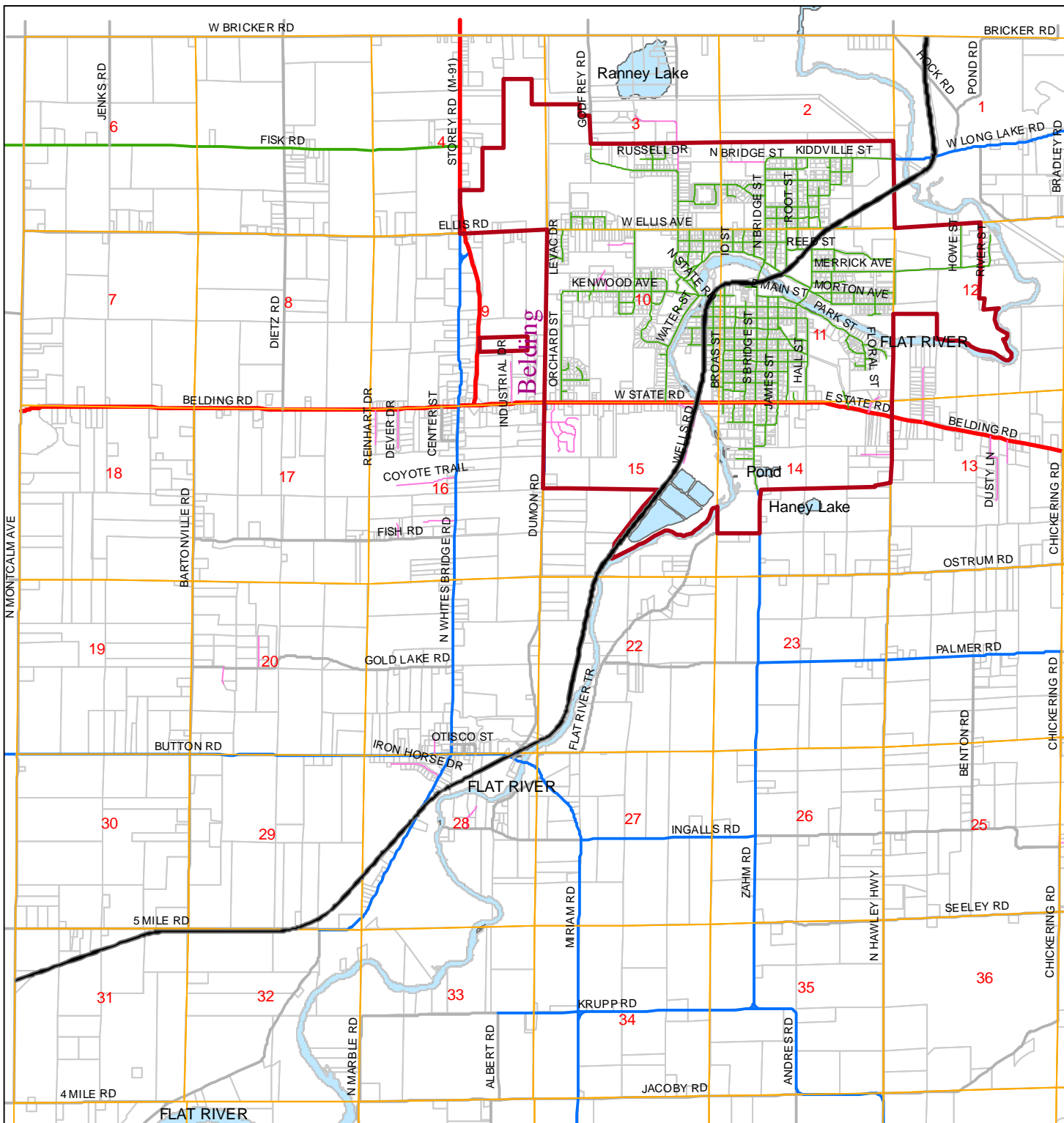












IONIA COUNTY RAILS TO TRAILS OTISCO TOWNSHIP

3

1 inch equals 4,287 feet



Legend

-  Rails to Trails
-  Section_Lines
- Roads**
- Type**
-  AllSeason
-  Gravel
-  Paved
-  Private
-  StateHwy
-  Street
-  CountyParcels
-  Rivers & Lakes



IONIA COUNTY MAPPING & GIS
(616) 527-5373

Copyright, County of Ionia, 2009.
All rights reserved. All information
is provided "as-is". The County of
Ionia makes no warranties of any
kind, including, but not limited to
warranties of accuracy, fitness for
particular purpose or of a recipient's
right of use.