



IONIA COUNTY DRAIN COMMISSIONER

Robert Rose

100 West Main Street
Ionia, Michigan 48846

CRYDERMAN LAKE INTERCOUNTY DRAIN

**NOTICE OF DAY OF REVIEW OF DRAINAGE DISTRICT BOUNDARIES
AND REVIEW OF APPORTIONMENTS**

- DATE:** Thursday, March 18, 2021
- TIME:** 9:00 a.m. – 5:00 p.m.
- LOCATION:** REMOTE ELECTRONIC ACCESS
<https://us02web.zoom.us/j/82838028510>
Call-in: (888) 475-4499
Meeting ID: 828 3802 8510
Passcode: 036129
- QUESTIONS:** (517) 759-5061

The Day of Review is an opportunity to review the Cryderman Lake Intercounty Drain Drainage District boundaries and apportionment of benefit with the Drain Commissioner or a staff member. A map of the proposed Drainage District boundary revisions can be found enclosed with this notice and on the Drain Commissioner's website at: <https://ioniacounty.org/departments-officials/drain-commissioner/notices/>.

The Day of Review is being held electronically, via Zoom, in accordance with the provisions of the Open Meetings Act due to the ongoing COVID-19 public health emergency and related federal and state agency rules and recommendations. You are not required to attend the Day of Review; however, it is your right to do so.

The following is a list of any county, township, city, village to be assessed at large: Ionia County and Danby Township.

Electronic participation will be conducted through Zoom. The Day of Review may be accessed through any device supporting the Zoom app, which includes many computers, laptops, smartphones. Users on a computer or laptop will be given the option to join the meeting through a web browser without downloading the Zoom app. Additionally, individuals may call into the Day of Review by telephone.

Prior to the Day of Review:

- **Telephone.** You may submit questions and comments prior to the Day of Review by calling (517) 759-5061.
- **Zoom.** We recommend downloading the Zoom app to your device prior to the Day of Review to ensure there is time to obtain technical advice if needed.
- **Special Access.** Persons with disabilities needing accommodations for effective participation in the Day of Review should contact the Drain Commissioner's Office at (517) 759-5061 (voice) or through the Michigan Relay Center at 7-1-1 (TDD) at least 24 hours in advance of the Day of Review to request mobility, visual, hearing or other assistance.

On the Day of Review:

- The Drain Commissioner, engineers, and/or other staff members will be available to assist individuals throughout the day and make revisions where necessary. There is no need to schedule an appointment for a specific time on the Day of Review.
- To participate electronically through Zoom, you can access the Day of Review through the following link: <https://us02web.zoom.us/j/82838028510>. When prompted, the Zoom Meeting Passcode is: 036129.
- For participation on Zoom via telephone, please call: (888) 475-4499. When prompted, the Zoom Meeting ID: 828 3802 8510. The Zoom Passcode is: 036129.
- Once individuals have joined the Day of Review electronically, the Drain Commissioner will provide further information about procedures for participation.
- The computation of costs for the Drain will also be available at the Day of Review. Drain assessments are collected in the same manner as property taxes and will appear on your winter tax bill. If drain assessments are being collected for more than one (1) year, you may pay the assessment in full with any interest to date at any time and avoid further interest charges.

After the Day of Review:

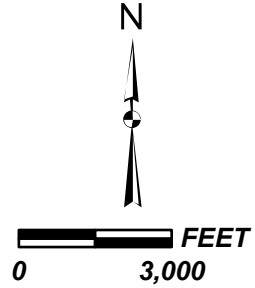
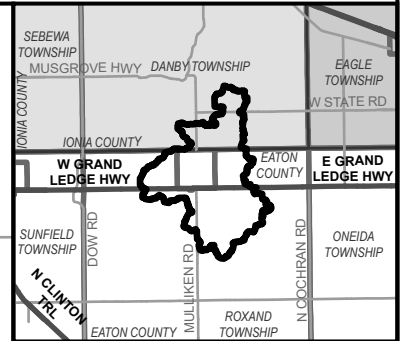
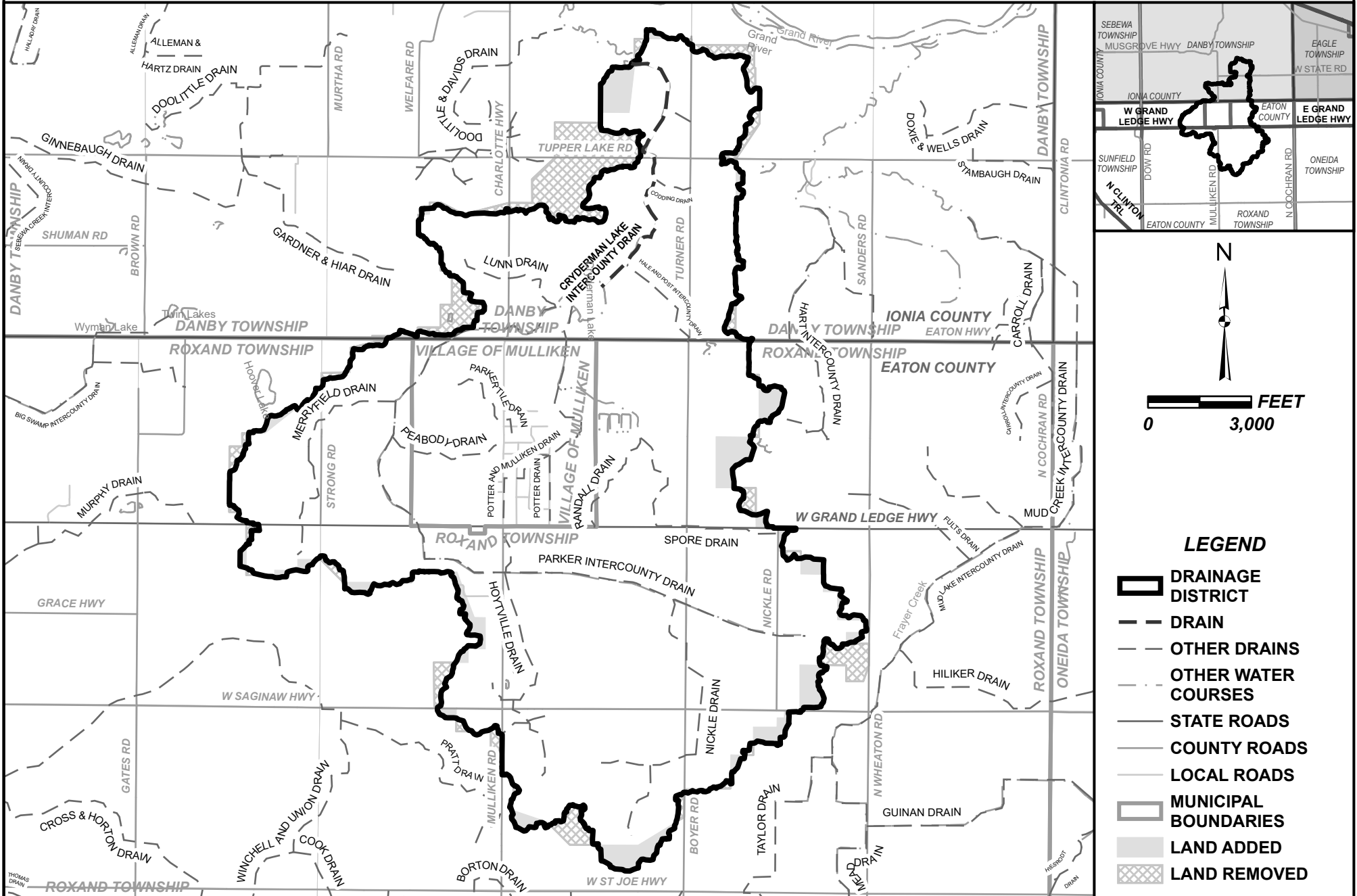
- You may appeal the Drain Commissioner's decision to revise the district boundary to the Ionia County Circuit Court within ten (10) days, and you may also appeal the determination of apportionments to the Ionia County Probate Court within ten (10) days.

CRYDERMAN LAKE INTERCOUNTY DRAIN DRAINAGE DISTRICT

**EATON COUNTY
DRAIN COMMISSIONER
RICHARD WAGNER**

**MICHIGAN DEPARTMENT OF
AGRICULTURE AND RURAL DEVELOPMENT
BRADY HARRINGTON, P.E.**

**IONIA COUNTY
DRAIN COMMISSIONER
ROBERT ROSE**



- LEGEND**
- DRAINAGE DISTRICT
 - DRAIN
 - OTHER DRAINS
 - OTHER WATER COURSES
 - STATE ROADS
 - COUNTY ROADS
 - LOCAL ROADS
 - MUNICIPAL BOUNDARIES
 - LAND ADDED
 - LAND REMOVED