



**IONIA COUNTY DRAIN COMMISSIONER**

**Robert Rose**

100 West Main Street  
Ionia, Michigan 48846

**TUTTLE AND WHITMORE DRAIN**

**NOTICE OF DAY OF REVIEW OF DRAINAGE DISTRICT BOUNDARIES  
AND REVIEW OF APPORTIONMENTS**

**DATE:** Tuesday, July 19, 2022

**TIME:** 9:00 a.m. – 5:00 p.m.

**LOCATION:** Ionia County Drain Commissioner's Office  
Ionia County Courthouse, Basement  
100 W. Main Street  
Ionia, Michigan 48846

**QUESTIONS:** 616-755-8479

The Ionia County Drain Commissioner will hold a Day of Review of Drainage District Boundaries and Apportionments on the above date, time, and location. The Day of Review is an opportunity to review the Tuttle and Whitmore Drain Drainage District boundaries and tentative apportionments of benefit for each parcel and municipality within the Drainage District. A map of the proposed Drainage District boundary revisions can be found enclosed with this notice and on the Drain Commissioner's website at: <https://ioniacounty.org/departments-officials/drain-commissioner/notices/>.

The Drain Commissioner, engineers and/or other staff members will be available to assist individuals throughout the day and make revisions where necessary. There is no need to schedule an appointment for a specific time on the Day of Review. The computation of costs for the Drain will also be available at the Day of Review. Drain assessments are collected in the same manner as property taxes and will appear on your winter tax bill. If drain assessments are being collected for more than one (1) year, you may pay the assessment in full with any interest to date at any time and avoid further interest charges.

Persons with disabilities needing accommodations for effective participation in the Day of Review should contact the Drain Commissioner's Office at the number noted above (voice) or through the Michigan Relay Center at 7-1-1 (TDD) at least 24 hours in advance of the Day of Review to request mobility, visual, hearing, or other assistance.

Comments on the apportionment of benefits may be submitted to the Drain Commissioner in writing before the date of the Day of Review to the Ionia County Drain Commissioner at 100 W. Main Street, Ionia, Michigan 48846 or to [lwharry@ioniacounty.org](mailto:lwharry@ioniacounty.org), or comments may be submitted in writing or verbally at the Day of Review. Comments submitted in advance must be received by the Drain Commissioner prior to the Day of Review to ensure consideration.

The following is a list of any county, township, city, or village to be assessed: Ionia Township, Ionia County, and Orange Township.

You may appeal the Drain Commissioner's decision to revise the district boundary to the Ionia County Circuit Court within ten (10) days, and you may also appeal the determination of apportionments to the Ionia County Probate Court within (10) days.

Robert Rose  
Ionia County Drain Commissioner

# TUTTLE & WHITMORE DRAIN DRAINAGE DISTRICT














SECTIONS 32-33, T07N, R06W, IONIA TOWNSHIP  
&  
SECTION 5, T06N, R06W, ORANGE TOWNSHIP  
IONIA COUNTY, MICHIGAN

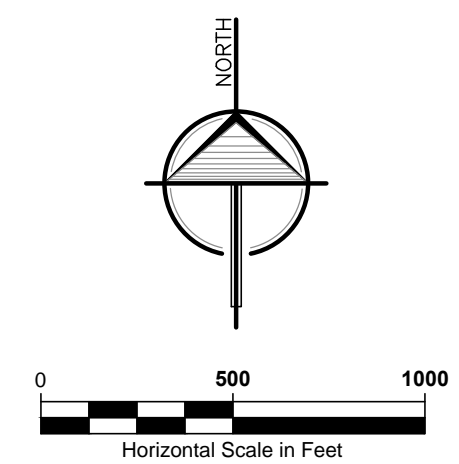


### DRAINAGE DISTRICT INFORMATION:

HISTORIC DISTRICT:	181.35 ACRES
REVISED DISTRICT:	488.63 ACRES
LANDS ADDED:	368.43 ACRES
LANDS REMOVED:	61.15 ACRES
<b>DRAIN LENGTH</b>	<b>0.80 MILES</b>

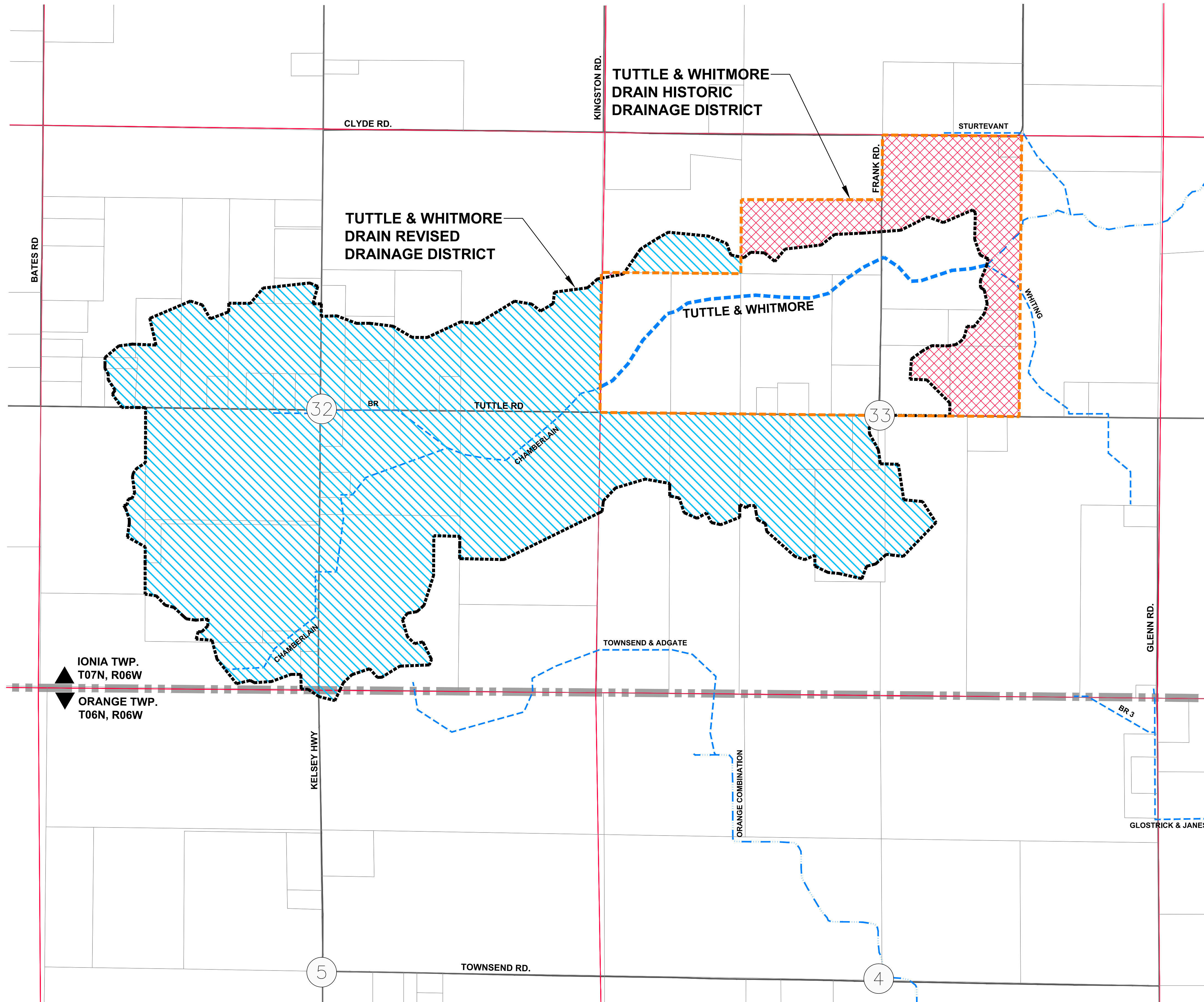
### LEGEND

-  LANDS REMOVED
-  LANDS ADDED
-  DRAIN ALIGNMENT (OPEN CHANNEL)
-  DRAIN ALIGNMENT (ENCLOSED)
-  HISTORIC DRAINAGE DISTRICT BOUNDARY
-  REVISED DRAINAGE DISTRICT BOUNDARY
-  CITY/VILLAGE LIMITS
-  PARCEL LINES
-  ROADS
-  SECTION LINES
-  TOWNSHIP LINE
-  COUNTY LINE
-  SECTION NUMBERS



## LANDS ADDED/REMOVED MAP EXHIBIT B-1

	2121 3 Mile Rd. NW Walker, MI 49544 Ph: 616-301-7888 www.LREMI.com	PROJECT#: 22-027 DRAWN BY: RAG DATE: 6/2022 QA/QC: DJF
---	---	---



Jan 22, 2022 - 8:54am in Project\22-027\Agency\Drawings\TUTTLE & WHITMORE DR-02.dwg, 2025, 6/16/22